Parco Nazionale Arcipelago Toscano

Piano del Parco

Carta delle limitazioni alla captazione delle acque
Isole minori
scala 1:25.000

0 0,75 1,5 3 km

N

Base cartografica: Carta Tecnica Regionale scala 1:10.000

Dicembre 2022
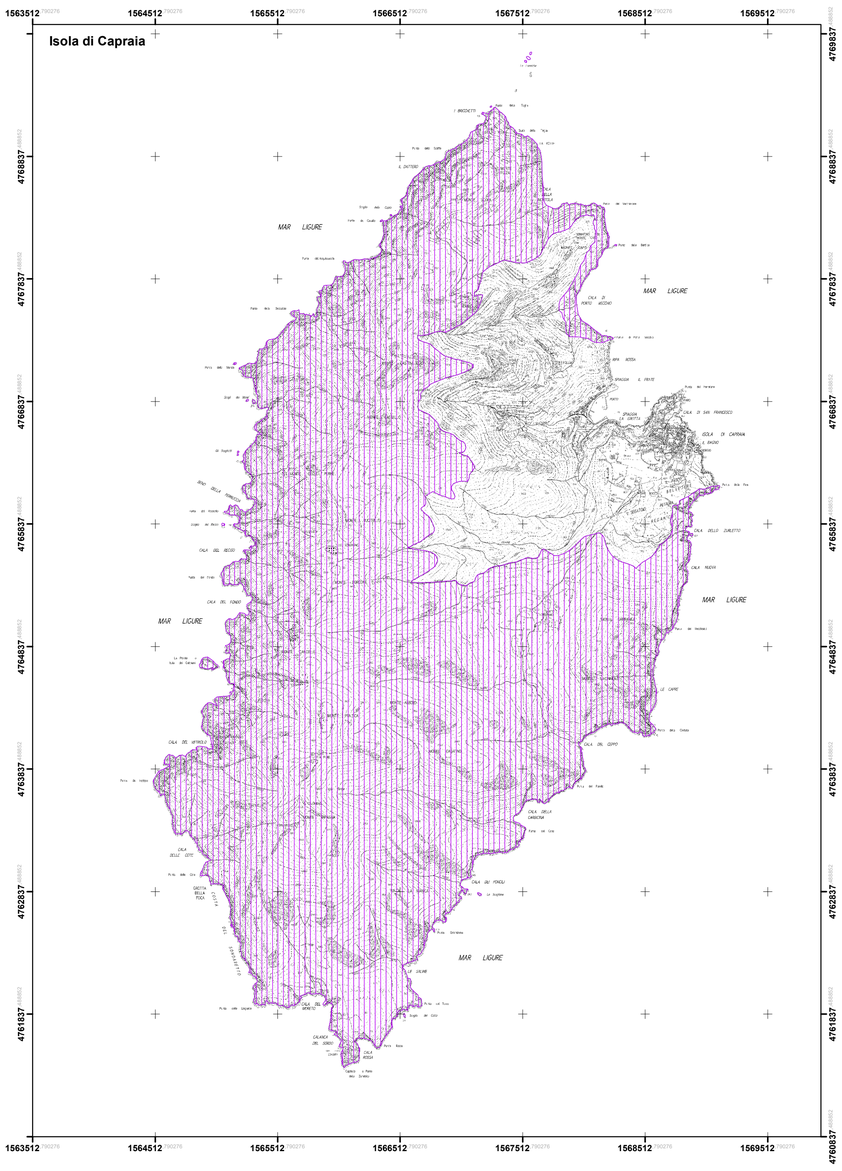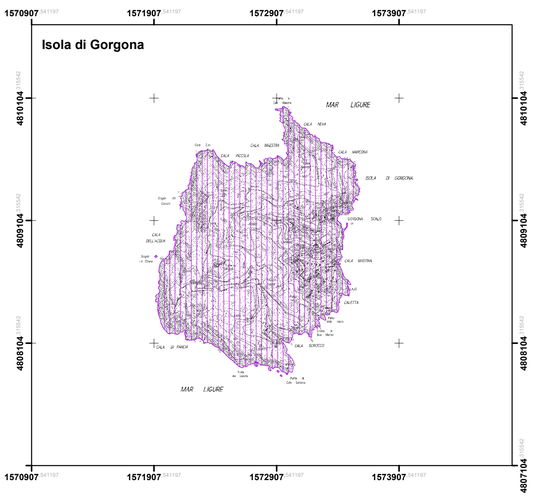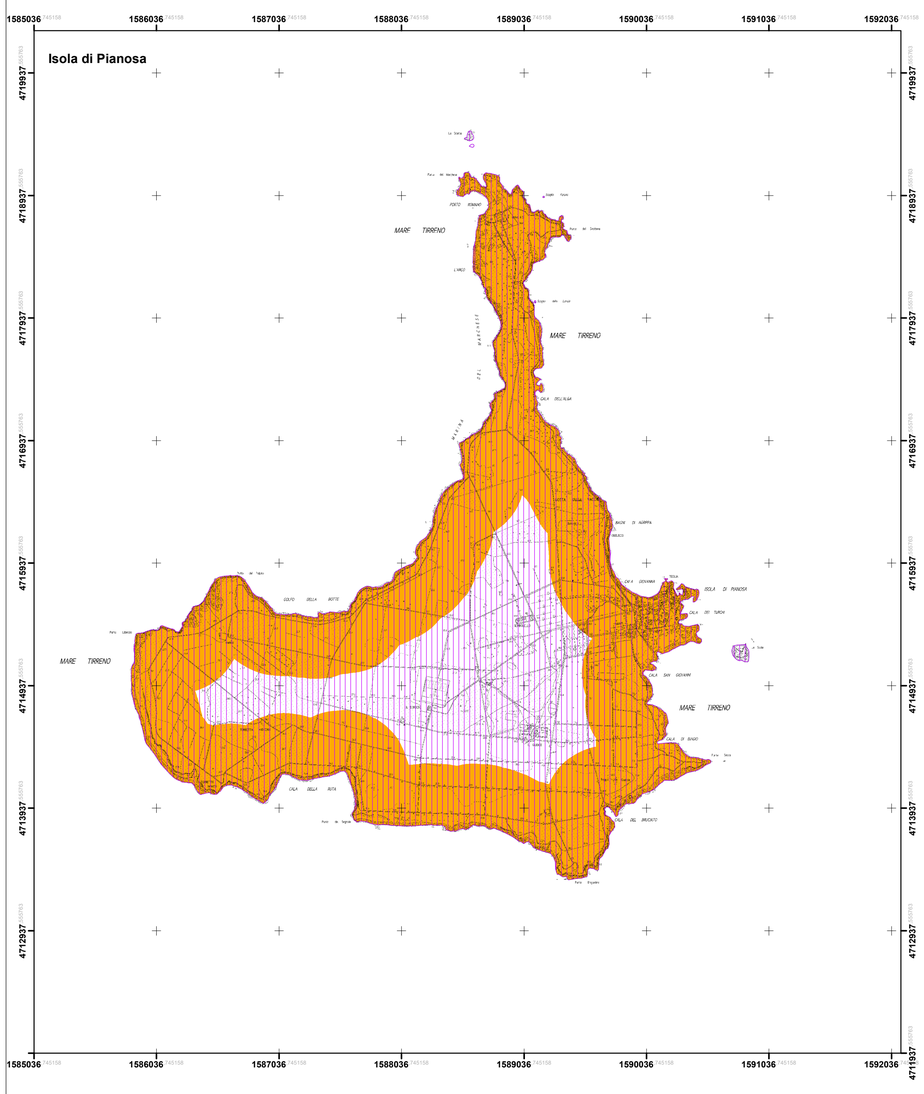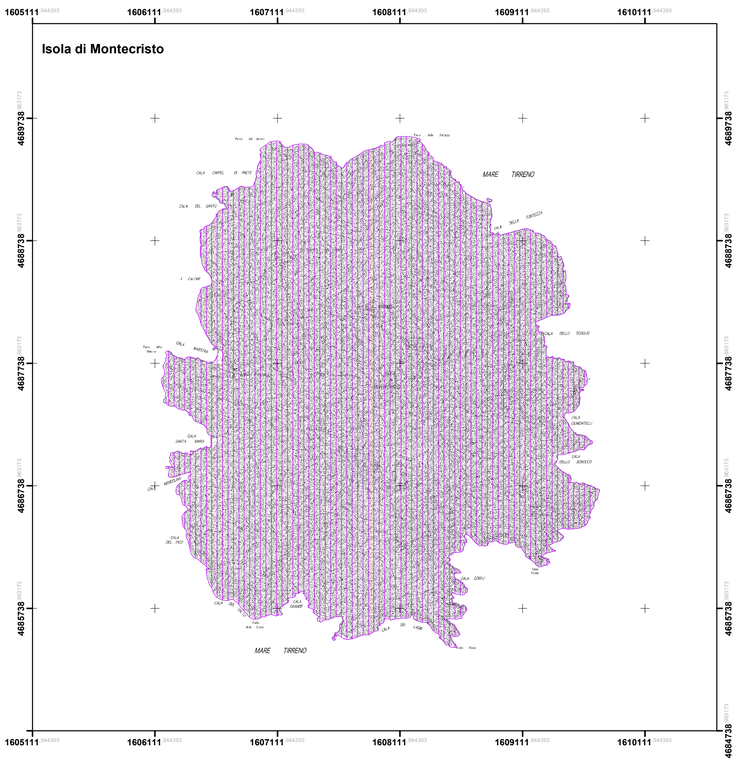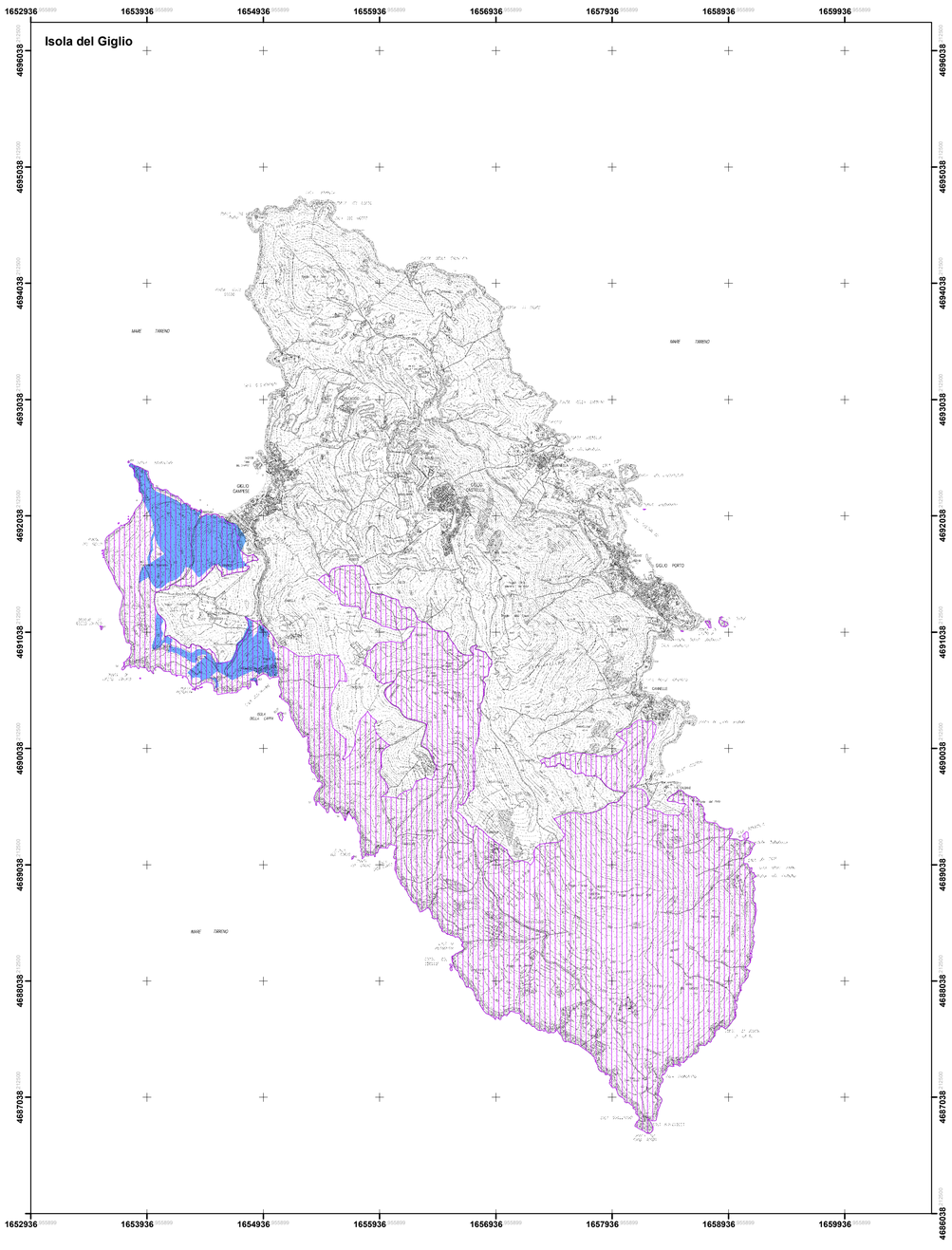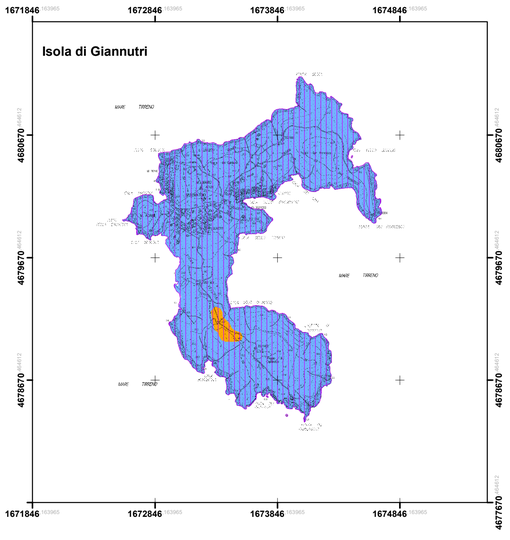
- Parco Nazionale dell'Arcipelago Toscano
- Fascia di protezione degli acquiferi a porosità primaria interni al perimetro del Parco
- Acquiferi a porosità secondaria interni al perimetro del Parco